


PURPOSE AND CONTENTS OF THIS MAP

The designations shown on this motor vehicle use map (MVUM) were made by the responsible official pursuant to 36 CFR 212.51, are effective as of the date on the front cover of this MVUM, and will remain in effect until superseded by next year's MVUM.



It is the responsibility of the user to acquire the current MVUM. This MVUM shows the National Forest System roads, National Forest System trails, and the areas on National Forest System lands in the White Mountain National Forest that are designated for motor vehicle use pursuant to 36 CFR 212.51. This MVUM also identifies the vehicle classes allowed on each route and in each area; and any seasonal restrictions that apply on those routes and in those areas.

Designation of a road, trail, or area for motor vehicle use by a particular class of vehicle under 36 CFR 212.51 should not be interpreted as encouraging or inviting use or implying that the road, trail, or area is passable, actively maintained, or safe for travel. Motor vehicle designations include parking along designated routes and at facilities associated with designated routes when it is safe to do so and when not causing damage to National Forest System resources. Seasonal weather conditions and natural events may render designated roads and trails impassable for extended periods. Designated areas may contain dangerous or impassable terrain. Many designated roads and trails may be passable only by high-clearance vehicles or four-wheel-drive vehicles. Maintenance of designated roads and trails will depend on available resources, and many may receive little maintenance.

This motor vehicle use map identifies those roads, trails, and areas designated for the motor vehicle use under 36 CFR 212.51 for the purpose of enforcing the prohibition at 36 CFR 261.13. This is a limited purpose. The other public roads are shown for information and navigation purposes only and are not subject to designation under the Forest Service travel management regulation.

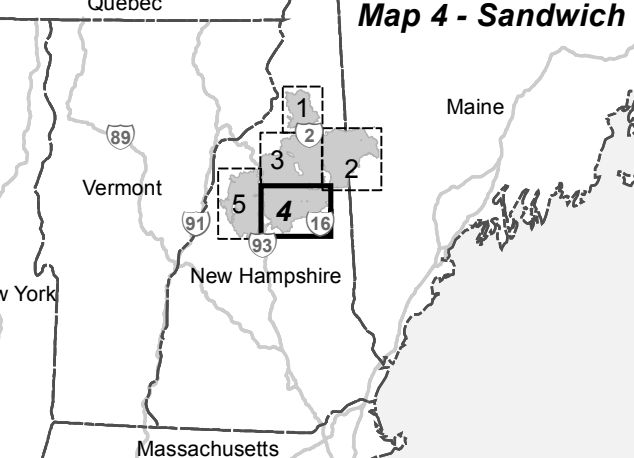
These designations apply only to National Forest System roads, National Forest System trails, and areas on National Forest System lands.

Map 4 - Sandwich

Motor Vehicle Use Map

White Mountain National Forest

VICINITY MAP



PROHIBITIONS

It is prohibited to possess or operate a motor vehicle on National Forest System lands on the White Mountain National Forest other than in accordance with these designations (36 CFR 261.13).

Violators of 36 CFR 261.13 are subject to a fine of up to \$5,000, imprisonment for up to 6 months, or both (18 U.S.C. 3571(a)). This prohibition applies regardless of the presence or absence of signs.

This map does not display nonmotorized uses, over-snow vehicle uses, or other facilities and attractions on the White Mountain National Forest. Obtain forest visitor information from the local national forest office.

Designated roads, trails and areas may also be subject to temporary, emergency closures. As a visitor, you must comply with signs notifying you of such restrictions. A national forest may issue an order to close a road, trail or area on a temporary basis to protect the life, health, or safety of forest visitors or the natural or cultural resources in these areas. Such a temporary and/or emergency closures are consistent with the Travel Management Rule (36 CFR 212.52 (b), 36 CFR 261 subpart B).

The designation "road or trail open to all motor vehicles" does not supersede State traffic law.

INFORMATION SOURCES

www.fs.usda.gov/whitemountain

Forest Headquarters
71 White Mountain Drive
Campton, NH 03223
(603) 536-6100 • (603) 536-3665 TTY

Pemigewasset Ranger District
71 White Mountain Drive
Campton, NH 03223
(603) 536-6100 • (603) 536-3665 TTY

Androscoggin Ranger District
300 Glen Road
Gorham, NH 03581-1399
(603) 456-2713 • (603) 456-2856 TTY

Saco Ranger District
33 Kancamaway Highway
Conway, NH 03818
(603) 447-5445 • (603) 447-3121 TTY

OPERATOR RESPONSIBILITIES

Operating a motor vehicle on National Forest System roads, National Forest System trails, and in areas on National Forest System lands carries a greater responsibility than operating that vehicle in a city or other developed setting. Not only must you know and follow all applicable traffic laws, you need to show concern for the environment as well as other forest users. The misuse of motor vehicles can lead to the temporary or permanent closure of any designated road, trail, or area. As a motor vehicle operator, you are also subject to State traffic law, including State requirements for licensing, registration, and operation of the vehicle in question.

Motor vehicle use, especially off-highway vehicle use, involves inherent risks that may cause property damage, serious injury, and possibly death to participants. Drive cautiously and anticipate rough surfaces and features, such as snow, mud, vegetation, and water crossings common to remote driving conditions. By your participation, you voluntarily assume full responsibility for these damages, risks, and dangers. Take care at all times to protect yourself and those under your responsibility.

Much of the White Mountain National Forest is remote. Medical assistance may not be readily available. Cellular telephones do not work in many areas of the White Mountain National Forest. Take adequate food, water, first-aid supplies, and other equipment appropriate for the conditions and expected weather.

ALWAYS REMEMBER TO RESPECT PRIVATE LAND! PROTECT YOUR PRIVILEGE. STAY ON DESIGNATED ROADS AND TRAILS AND IN DESIGNATED AREAS.

Read and understand this map in its entirety. If you have questions, please contact the White Mountain National Forest for clarification.

As a motor vehicle operator on a National Forest System road, trail, or area you must comply with this map, as well as all Federal, State, and local laws and regulations. Compliance with these rules is your responsibility.

In accordance with Federal civil rights law and U.S. Department of Agriculture (USDA) civil rights regulations and policies, the USDA, its Agencies, offices, and employees, and institutions participating in or administering USDA programs are prohibited from discriminating based on race, color, national origin, religion, sex, gender identity (including gender expression), sexual orientation, disability, age, marital status, family/parental status, income derived from a public assistance program, political beliefs, or reprisal or retaliation for prior civil rights activity, in any program or activity conducted or funded by USDA (not all bases apply to all programs). Remedies and complaint filing deadlines vary by program or incident.

Persons with disabilities who require alternative means of communication for program information (e.g., Braille, large print, audiotape, American Sign Language, etc.) should contact the responsible Agency or USDA's TARGET Center at (202) 726-2600 (voice and TTY) or contact USDA through the Federal Relay Service at (800) 877-8339. Additionally, program information may be made available in languages other than English.

To file a program discrimination complaint, complete the USDA Program Discrimination Complaint Form, AD-3027, found online at http://www.ascr.usda.gov/complaint_filing_cust.html and at any USDA office or write a letter addressed to USDA and provide in the letter all of the information requested in the form. To request a copy of the complaint form, call (866) 632-9992. Submit your completed form or letter to USDA by: (1) mail: U.S. Department of Agriculture, Office of the Assistant Secretary for Civil Rights, 1400 Independence Avenue, SW, Washington, D.C. 20250-9410; (2) fax: (202) 690-7442; or (3) email: program.intake@usda.gov.

USDA is an equal opportunity provider, employer, and lender.

Legend

- Roads Open to Highway Legal Vehicles
- Seasonal Designation (See Table)
- Interstate
- Highways, U.S. State
- Other Public Roads
- Short Route Identifier

70333

- FS Campground
- Picnic Area
- Information Site

- Forest or Unit Boundary
- National Forest System Lands
- Wilderness Areas
- Political Boundary
- Lakes and Rivers

0 0.25 0.5 1 1.5 Miles

EXPLANATION OF LEGEND ITEMS

Roads Open to Highway Legal Vehicles Only:

These roads are open only to motor vehicles licensed under State law for general operation on all public roads within the state.

Seasonal Designation:

This symbol, used in conjunction with one of the other road or trail symbols, indicates that the road or trail is open only during certain portions of the year. Refer to Seasonal and Special Designation Table for further instructions.

Other Public Roads:

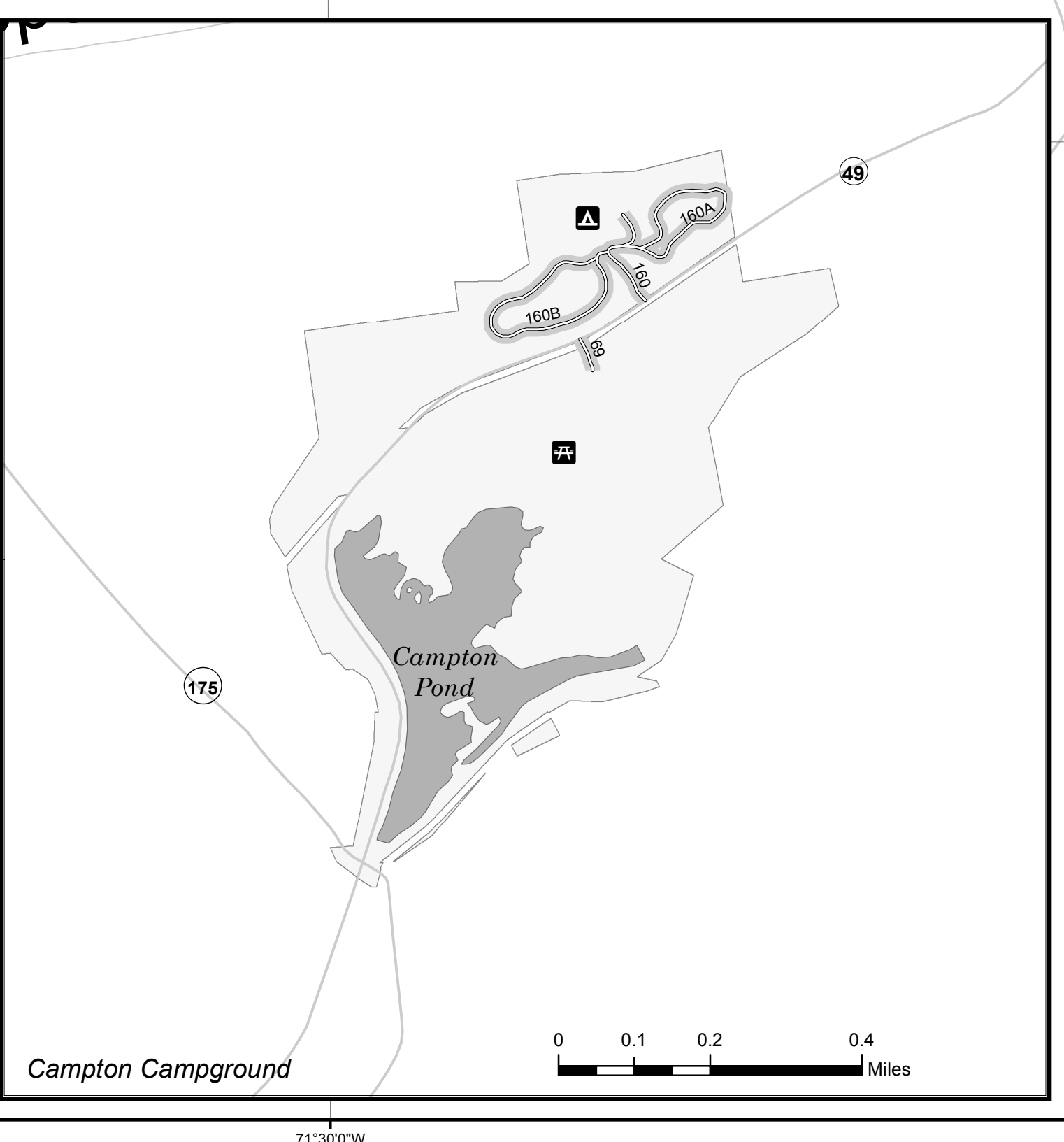
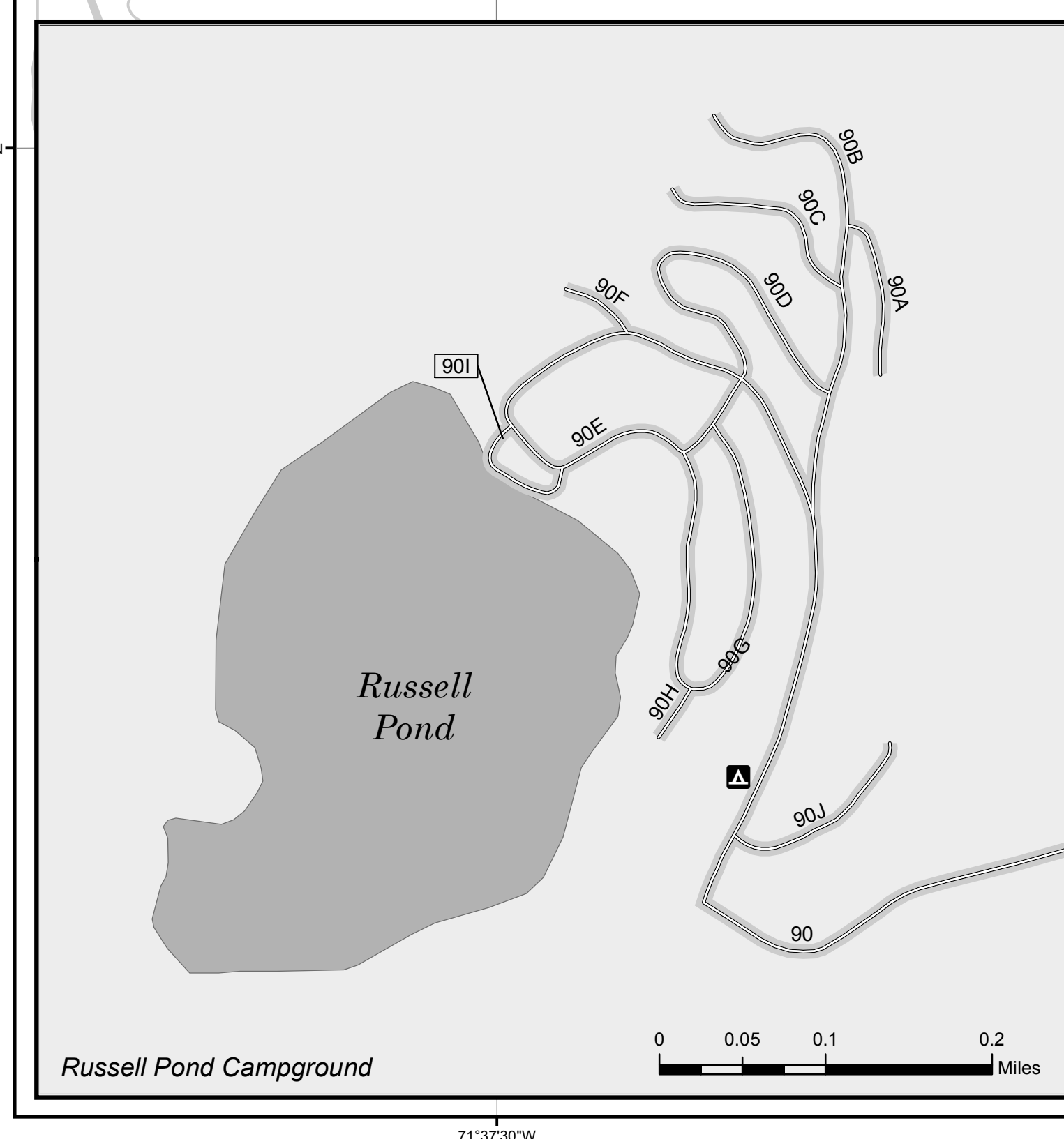
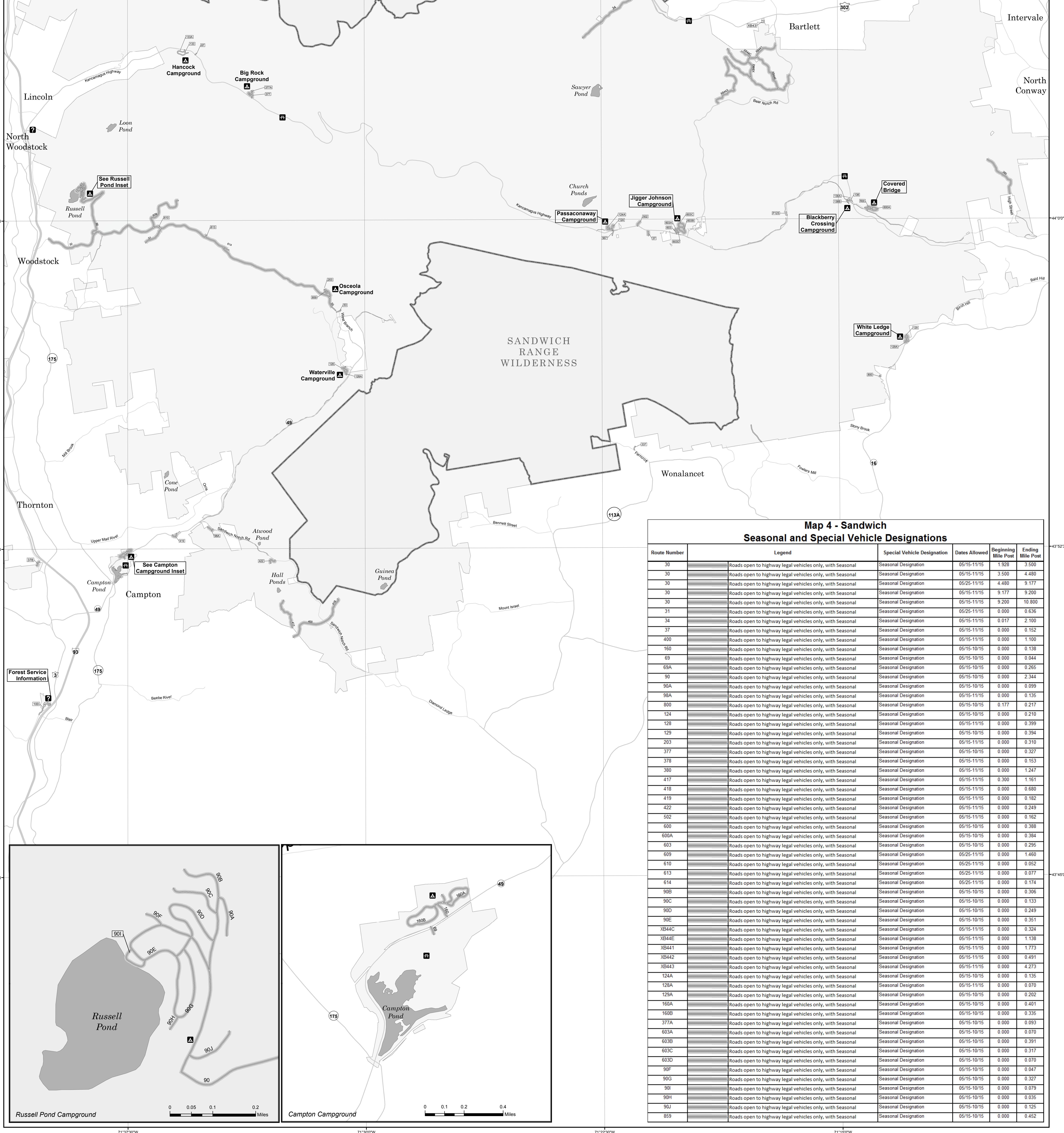
- Interstate
- Highways, U.S., State, County
- Other Public Roads

These symbols are used to show routes the Forest Service does not have jurisdiction over and has not designated for motorized use. These symbols are part of the reference layers showing connections to towns and cities outside the forest boundary.

Short Route Identifier:

70333

This symbol is used for roads that are too short to show a symbol type on the map. The symbol contains the number of the road or trail. Users should refer to the corresponding number in the Short Route Table for designation information.



Map 4 - Sandwich

Seasonal and Special Vehicle Designations

Route Number	Legend	Special Vehicle Designation	Dates Allowed	Beginning Mile Post	Ending Mile Post
30	Roads open to highway legal vehicles only, with Seasonal	Seasonal Designation	05/15-11/15	1.929	3.500
30	Roads open to highway legal vehicles only, with Seasonal	Seasonal Designation	05/15-11/15	3.500	4.480
30	Roads open to highway legal vehicles only, with Seasonal	Seasonal Designation	05/25-11/15	4.480	9.177
30	Roads open to highway legal vehicles only, with Seasonal	Seasonal Designation	05/15-11/15	9.177	9.200
30	Roads open to highway legal vehicles only, with Seasonal	Seasonal Designation	05/15-11/15	9.200	10.800
31	Roads open to highway legal vehicles only, with Seasonal	Seasonal Designation	05/25-11/15	0.000	0.636
34	Roads open to highway legal vehicles only, with Seasonal	Seasonal Designation	05/15-11/15	0.017	2.100
37	Roads open to highway legal vehicles only, with Seasonal	Seasonal Designation	05/15-11/15	0.000	0.152
400	Roads open to highway legal vehicles only, with Seasonal	Seasonal Designation	05/15-11/15	0.000	1.100
160	Roads open to highway legal vehicles only, with Seasonal	Seasonal Designation	05/15-10/15	0.000	0.138
69	Roads open to highway legal vehicles only, with Seasonal	Seasonal Designation	05/15-10/15	0.000	0.044
69A	Roads open to highway legal vehicles only, with Seasonal	Seasonal Designation	05/15-10/15	0.000	0.265
90	Roads open to highway legal vehicles only, with Seasonal	Seasonal Designation	05/15-10/15	0.000	2.344
90A	Roads open to highway legal vehicles only, with Seasonal	Seasonal Designation	05/15-10/15	0.000	0.099
98A	Roads open to highway legal vehicles only, with Seasonal	Seasonal Designation	05/15-11/15	0.000	0.135
800	Roads open to highway legal vehicles only, with Seasonal	Seasonal Designation	05/15-10/15	0.177	0.217
124	Roads open to highway legal vehicles only, with Seasonal	Seasonal Designation	05/15-10/15	0.000	0.210
128	Roads open to highway legal vehicles only, with Seasonal	Seasonal Designation	05/15-11/15	0.000	0.399
129	Roads open to highway legal vehicles only, with Seasonal	Seasonal Designation	05/15-10/15	0.000	0.394
203	Roads open to highway legal vehicles only, with Seasonal	Seasonal Designation	05/15-11/15	0.000	0.310
377	Roads open to highway legal vehicles only, with Seasonal	Seasonal Designation	05/15-10/15	0.000	0.327
378	Roads open to highway legal vehicles only, with Seasonal	Seasonal Designation	05/15-11/15	0.000	0.153
380	Roads open to highway legal vehicles only, with Seasonal	Seasonal Designation	05/15-11/15	0.000	1.247
417	Roads open to highway legal vehicles only, with Seasonal	Seasonal Designation	05/15-11/15	0.300	1.161
418	Roads open to highway legal vehicles only, with Seasonal	Seasonal Designation	05/15-11/15	0.000	0.680
419	Roads open to highway legal vehicles only, with Seasonal	Seasonal Designation	05/15-11/15	0.000	0.182
422	Roads open to highway legal vehicles only, with Seasonal	Seasonal Designation	05/15-11/15	0.000	0.249
502	Roads open to highway legal vehicles only, with Seasonal	Seasonal Designation	05/15-11/15	0.000	0.162
600	Roads open to highway legal vehicles only, with Seasonal	Seasonal Designation	05/15-10/15	0.000	0.388
600A	Roads open to highway legal vehicles only, with Seasonal	Seasonal Designation	05/15-10/15	0.000	0.384
603	Roads open to highway legal vehicles only, with Seasonal	Seasonal Designation	05/15-10/15	0.000	0.295
609	Roads open to highway legal vehicles only, with Seasonal	Seasonal Designation	05/25-11/15	0.000	1.460
610	Roads open to highway legal vehicles only, with Seasonal	Seasonal Designation	05/25-11/15	0.000	0.052
613	Roads open to highway legal vehicles only, with Seasonal	Seasonal Designation	05/25-11/15	0.000	0.077
614	Roads open to highway legal vehicles only, with Seasonal	Seasonal Designation	05/25-11/15	0.000	0.174
90B	Roads open to highway legal vehicles only, with Seasonal	Seasonal Designation	05/15-10/15	0.000	0.306
90C	Roads open to highway legal vehicles only, with Seasonal	Seasonal Designation	05/15-10/15	0.000	0.133
90D	Roads open to highway legal vehicles only, with Seasonal	Seasonal Designation	05/15-10/15	0.000	0.249
90E	Roads open to highway legal vehicles only, with Seasonal	Seasonal Designation	05/15-10/15	0.000	0.351
9B44C	Roads open to highway legal vehicles only, with Seasonal	Seasonal Designation	05/15-11/15	0.000	0.324
9B44E	Roads open to highway legal vehicles only, with Seasonal	Seasonal Designation	05/15-11/15	0.000	1.138
9B44I	Roads open to highway legal vehicles only, with Seasonal	Seasonal Designation	05/15-11/15	0.000	1.773
9B44J	Roads open to highway legal vehicles only, with Seasonal	Seasonal Designation	05/15-11/15	0.000	0.491
9B44K	Roads open to highway legal vehicles only, with Seasonal	Seasonal Designation	05/15-11/15	0.000	4.273
124A	Roads open to highway legal vehicles only, with Seasonal	Seasonal Designation	05/15-10/15	0.000	0.135
128A	Roads open to highway legal vehicles only, with Seasonal	Seasonal Designation	05/15-11/15	0.000	0.070
129A	Roads open to highway legal vehicles only, with Seasonal	Seasonal Designation	05/15-10/15	0.000	0.202
160A	Roads open to highway legal vehicles only, with Seasonal	Seasonal Designation	05/15-10/15	0.000	4.041
160B	Roads open to highway legal vehicles only, with Seasonal	Seasonal Designation	05/15-10/15	0.000	0.335
377A	Roads open to highway legal vehicles only, with Seasonal	Seasonal Designation	05/15-10/15	0.000	0.093
603A	Roads open to highway legal vehicles only, with Seasonal	Seasonal Designation	05/15-10/15	0.000	0.070
603B	Roads open to highway legal vehicles only, with Seasonal	Seasonal Designation	05/15-10/15	0.000	0.391
603C	Roads open to highway legal vehicles only, with Seasonal	Seasonal Designation	05/15-10/15	0.000	0.317
603D	Roads open to highway legal vehicles only, with Seasonal	Seasonal Designation	05/15-10/15	0.000	0.070
90F	Roads open to highway legal vehicles only, with Seasonal	Seasonal Designation	05/15-10/15	0.000	0.047
90G	Roads open to highway legal vehicles only, with Seasonal	Seasonal Designation	05/15-10/15	0.000	0.327
90I	Roads open to highway legal vehicles only, with Seasonal	Seasonal Designation	05/15-10/15	0.000	0.079
90H	Roads open to highway legal vehicles only, with Seasonal	Seasonal Designation	05/15-10/15	0.000	0.035
90J	Roads open to highway legal vehicles only, with Seasonal	Seasonal Designation	05/15-10/15	0.000	0.125
859	Roads open to highway legal vehicles only, with Seasonal	Seasonal Designation	05/15-10/15	0.000	0.452